

HISTORICAL STRUCTURE FORM FLORIDA MASTER SITE FILE

Version 1.1: 3/89

Site 8 Hi3912

original
 update

Recorder # _____

SITE NAME 204 N. Collins Street
 HISTORIC CONTEXTS Boom Times
 NAT. REGISTER CATEGORY Building
 OTHER NAMES OR MSF NOS _____
 COUNTY Hillsborough OWNERSHIP TYPE Commercial
 PROJECT NAME Cultural Resource Survey US 92 PD&E Study DHR NO 3543
 LOCATION (Attach copy of USGS map, sketch-map of immediate area)
 ADDRESS 204 N. Collins St. CITY Plant City
 VICINITY OF / ROUTE TO NE corner of N. Collins and E. Reynolds St.

SUBDIVISION Revised map of Plant City BLOCK NO 30 LOT NOW 1/2 of 3
 PLAT OR OTHER MAP _____
 TOWNSHIP 28S RANGE 22E SECTION 29 1/4 1/4-1/4
 IRREGULAR SEC? y n LAND GRANT _____
 USGS 7.5' MAP Plant City East 1975
 UTM: ZONE 17 EASTING _____ NORTHING _____
 COORDINATES: LATITUDE _____ D _____ M _____ S LONGITUDE _____ D _____ M _____ S

HISTORY

ARCHITECT: F _____ M _____ L Unknown
 BUILDER: F _____ M _____ L Unknown
 CONST DATE 1925 CIRCA RESTORATION DATE(S): _____
 MODIFICATION DATE(S): _____
 MOVE: DATE _____ ORIG LOCATION _____
 ORIGINAL USE(S) Commercial - gas station
 PRESENT USES(S) Commercial - service station

DESCRIPTION

STYLE Mediterranean Revival
 PLAN: EXTERIOR Rectangular
 INTERIOR _____
 NO.: STORIES 1 OUTBLDGs 0 PORCHES 0 DORMERS 0
 STRUCTURAL SYSTEM(S) Masonry
 EXTERIOR FABRIC(S) Stucco
 FOUNDATION: TYPE Continuous MATLS Masonry
 INFILL _____
 PORCHES _____
 ROOF: TYPE Flat parapet SURFACING Built-up composition; tile
 SECONDARY STRUCS. _____
 CHIMNEY: NO 0 MTLs _____ LOCNS _____
 WINDOWS Fixed plate

EXTERIOR ORNAMENT Tile; stuccoCONDITION Good SURROUNDINGS Commercial

NARRATIVE (general, interior, landscape, context; 3 lines only)

Unusual mediterranean revival service station. Decorative elements include roof tile, battlemented parapet and scroll brackets. A rare survivor of a commercial building type. Porte-cochere over original pumps (now gone) is metal frame, roof surface is missing.

ARCHAEOLOGICAL REMAINS AT THE SITE

FMSF ARCHAEOLOGICAL FORM COMPLETED? y n (IF Y, ATTACH)ARTIFACTS OR OTHER REMAINS None observed.

RECORDER'S EVALUATION OF SITE

AREAS OF SIGNIFICANCE Architecture, community planning and development.

ELIGIBLE FOR NAT. REGISTER? y x n likely, need info insf inf
SIGNIF. AS PART OF DISTRICT? xy n likely, need info insf inf
SIGNIFICANT AT LOCAL LEVEL? xy n likely, need info insf inf

SUMMARY ON SIGNIFICANCE (Limit to three lines provided; see page 3)

Significant as contributing to the establishment of Plant City as one of Floridas early instant towns that developed as a direct result of the railroad.

* * *DHR USE ONLY* * * * * DHR USE ONLY * *
*
* DATE LISTED ON NR _____ *
* KEEPER DETERMINATION OF ELIG. (DATE): -YES _____ -NO _____ *
* SHPO EVALUATION OF ELIGIBILITY (DATE): -YES _____ -NO _____ *
* LOCAL DETERMINATION OF ELIG. (DATE): -YES _____ -NO _____ *
* OFFICE _____ *
* * *DHR USE ONLY* * * * * DHR USE ONLY * *

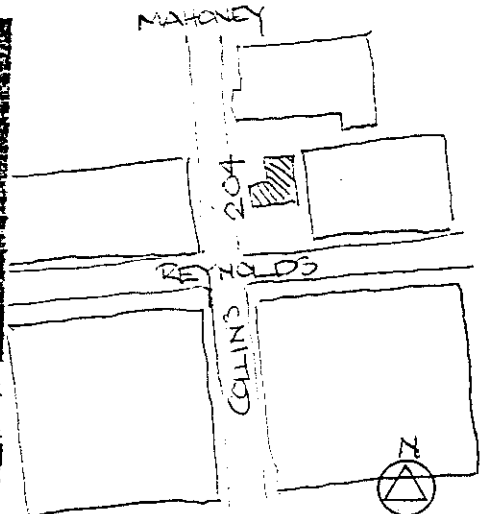
RECORDER INFORMATION: NAME F Francesca M Moran L Fiore
DATE: MO 12YR 1991 AFFILIATION Archaeological Consultants, Inc.

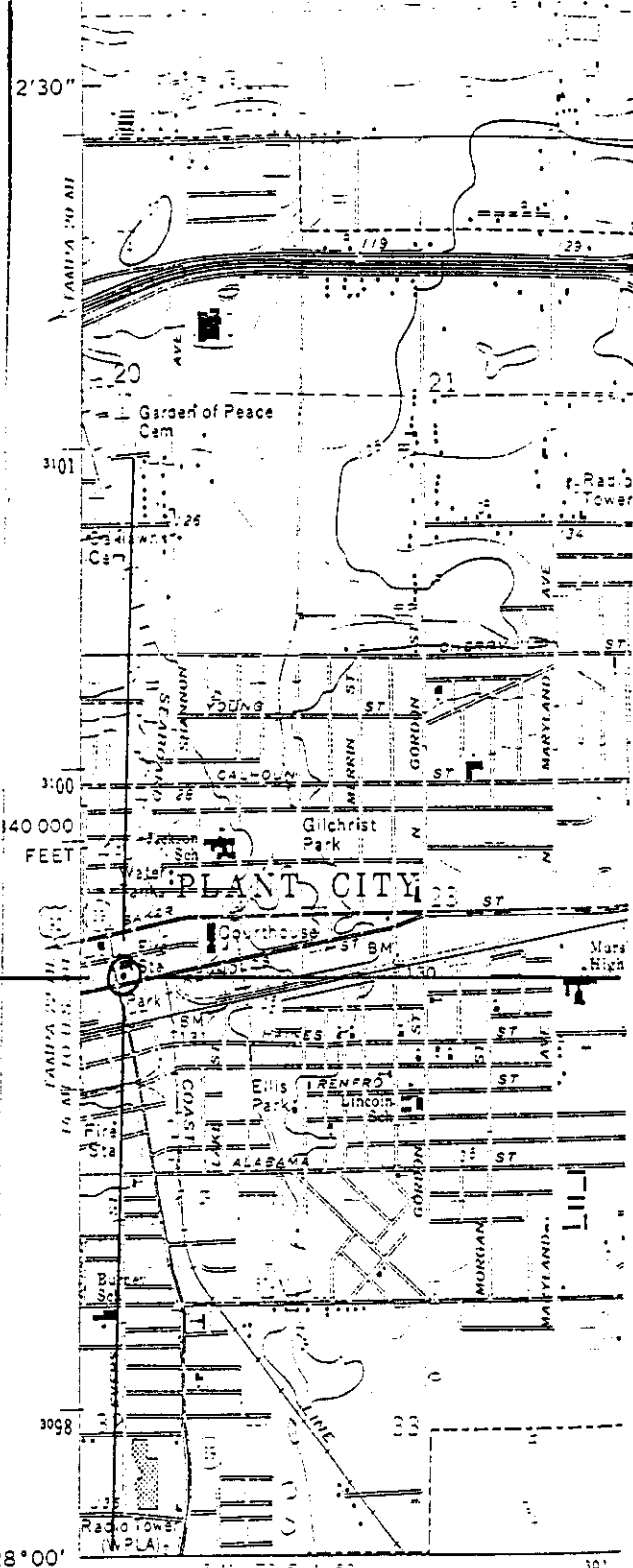
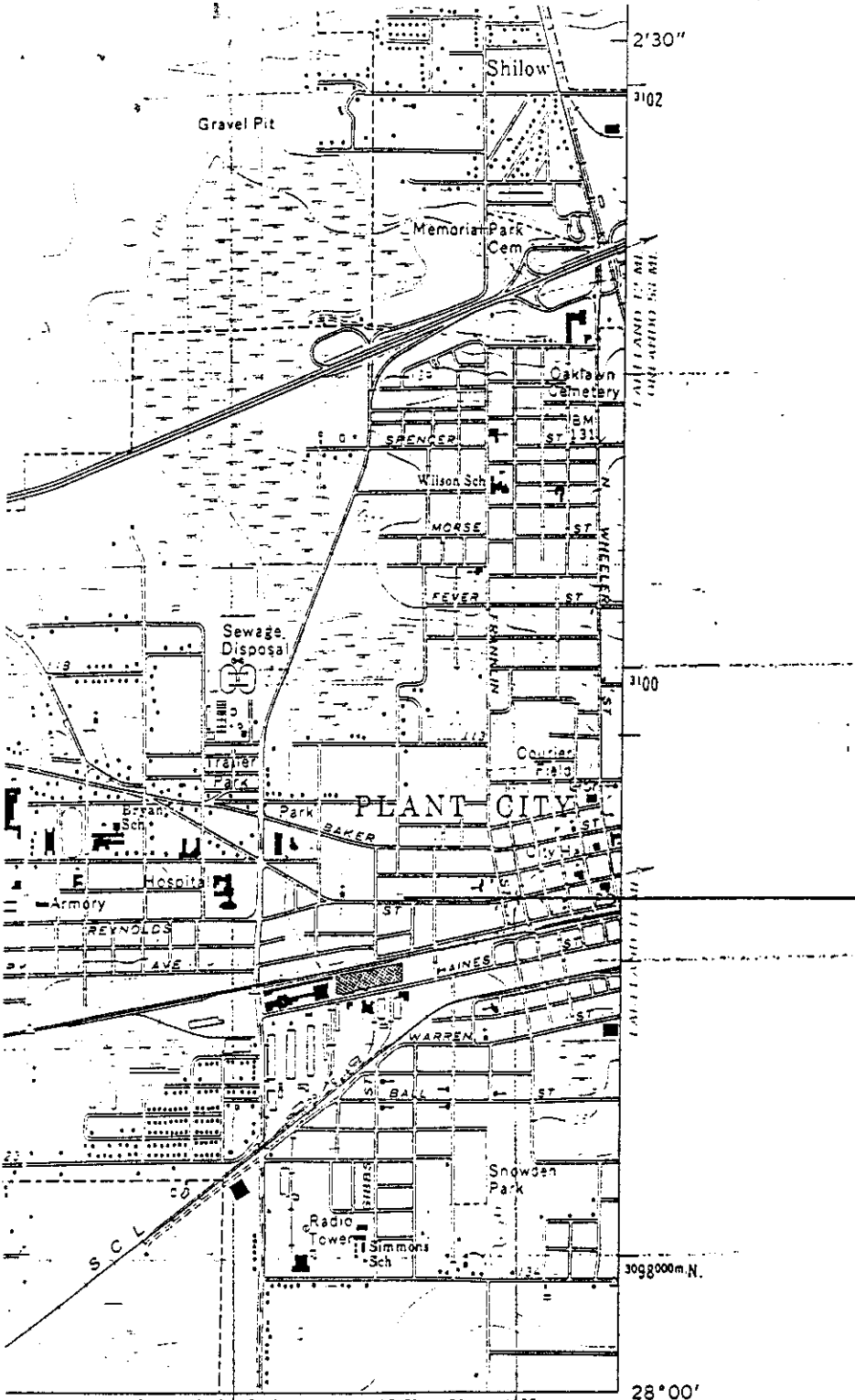
PHOTOGRAPHS (Attach a labeled print bigger than contact size)
LOCATION OF NEGATIVES HI TAMPA/HT CO PB
NEGATIVE NUMBERS 90PC RDN-1 F13, 14

P H O T O G R A P H

I
I
I
I
I
T

M A P
Street/plat map, not
USGS





ROAD CLASSIFICATION

- Primary highway, hard surface
- Secondary highway, hard surface
- Interstate Route
- Light-duty road, hard or improved surface
- Unimproved road
- U. S. Route
- State Route

USGS PLANT CITY WEST, FL.
 1975
 8Hi3912

AMS 4540 II SW-SERIES V847

Mapped, edited, and published by the Geological Control by USGS, NOS/NOAA, and Florida Department of Transportation. Topography by photogrammetric methods from aerial photographs taken November, December 1971. Field checked 1975. Supersedes Army Map Service Plant City map dated 1947. Projection and 10,000-foot grid ticks: Florida coordinate system, west zone (transverse Mercator) 1000-metre Universal Transverse Mercator grid ticks, zone 17, shown in blue. 1927 North American datum. Fine red dashed lines indicate selected fence and field lines generally visible on aerial photographs. This information is for informational purposes only. Red tint indicates area in which only landmark buildings are shown. Photographic image prepared from aerial photograph taken December 2, 1972.

(NICHOLS)
 4539 I NE

HISTORICAL STRUCTURE FORM
FLORIDA MASTER SITE FILE

Site # HI 3912
Recorder # _____

SITE NAME 204 N Collins St.
HISTORIC CONTEXTS Boom Times
NAT. REGISTER CATEGORY Building
OTHER NAMES OR MSF NOS _____
COUNTY Hillsborough OWNERSHIP TYPE Commercial
PROJECT NAME Plant City Survey DHR NO 2547
LOCATION (Attach copy of USGS map, sketch-map of immediate area)
ADDRESS 204 N. Collins St. CITY Plant City
VICINITY OF / ROUTE TO NE corner of N Collins and E Reynolds St.

SUBDIVISION Revised map of Plant City BLOCK NO 30 LOT NO W $\frac{1}{2}$ of 3
PLAT OR OTHER MAP _____
TOWNSHIP 28S RANGE 22E SECTION 29 1/4 1/4-1/4
IRREGULAR SEC? _ y _ n LAND GRANT _____
USGS 7.5' MAP Plant City East 1975
UTM: ZONE 17 EASTING _____ NORTHING _____
COORDINATES: LATITUDE _____ D _____ M _____ S LONGITUDE _____ D _____ M _____ S

HISTORY

ARCHITECT: F _____ M _____ L _____ Unknown _____
BUILDER: F _____ M _____ L _____ Unknown _____
CONST DATE 1925 CIRCA x RESTORATION DATE(S): _____
MODIFICATION DATE(S): _____
MOVE: DATE _____ ORIG LOCATION _____
ORIGINAL USE(S) Commercial Gas station
PRESENT USES(S) Commercial Service station

DESCRIPTION

STYLE Mediterranean Revival
PLAN: EXTERIOR Rectangular
INTERIOR _____
NO.: STORIES 1 OUTBLDGS - PORCHES - DORMERS -
STRUCTURAL SYSTEM(S) Masonry
EXTERIOR FABRIC(S) Stucco
FOUNDATION: TYPE Continuous MATLS Masonry
INFILL _____
PORCHES _____
ROOF: TYPE Flat parapet SURFACING Built-up composition ; tile
SECONDARY STRUCS. _____
CHIMNEY: NO _____ MTLs _____ LOCNS _____
WINDOWS Fixed plate

EXTERIOR ORNAMENT Tile;stucco
CONDITION Good SURROUNDINGS Commercial
NARRATIVE (general, interior, landscape, context; 3 lines only)
Unusual mediterranean revival sevice station. Decorative elements include roof tile, battlemented parapet and scroll brackets. A rare survivor of a commercial building type.

ARCHAEOLOGICAL REMAINS AT THE SITE

FMSF ARCHAEOLOGICAL FORM COMPLETED? _ y _ xn (IF Y, ATTACH)
ARTIFACTS OR OTHER REMAINS None Observed

SEE SITE FILE STAFF FOR
ORIGINAL PHOTO(S) OR MAP(S)

RECORDER'S EVALUATION OF SITE
AREAS OF SIGNIFICANCE

Community Development

ELIGIBLE FOR NAT. REGISTER? y x_n likely, need info insf inf
SIGNIF. AS PART OF DISTRICT? x n likely, need info insf inf
SIGNIFICANT AT LOCAL LEVEL? xy n likely, need info insf inf

SUMMARY ON SIGNIFICANCE (Limit to three lines provided; see page 3)
Significant as contributing to the establishment of Plant City
as one of Floridas early instant towns that developed as a
direct result of the railroad.

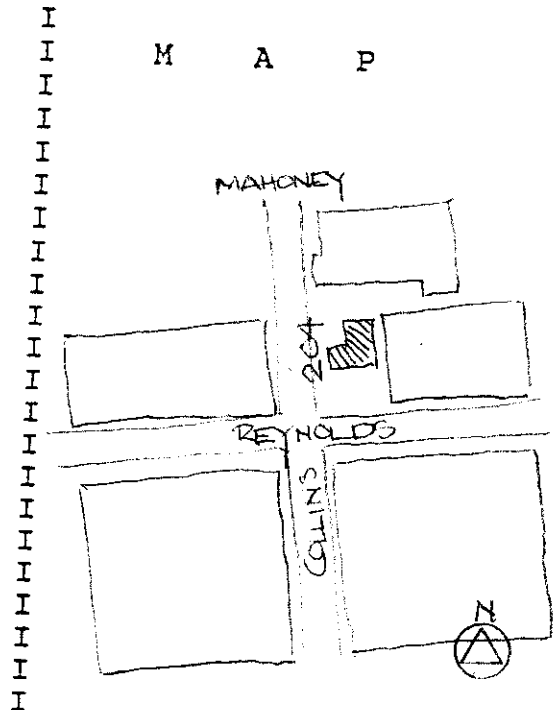
* * *DHR USE ONLY* * * * * DHR USE ONLY * *
*
* DATE LISTED ON NR _____ *
* KEEPER DETERMINATION OF ELIG.(DATE): -YES _____ -NO _____ *
* SHPO EVALUATION OF ELIGIBILITY (DATE): -YES _____ -NO _____ *
* LOCAL DETERMINATION OF ELIG.(DATE): -YES _____ -NO _____ *
* OFFICE _____ *
* * *DHR USE ONLY* * * * * DHR USE ONLY * * *

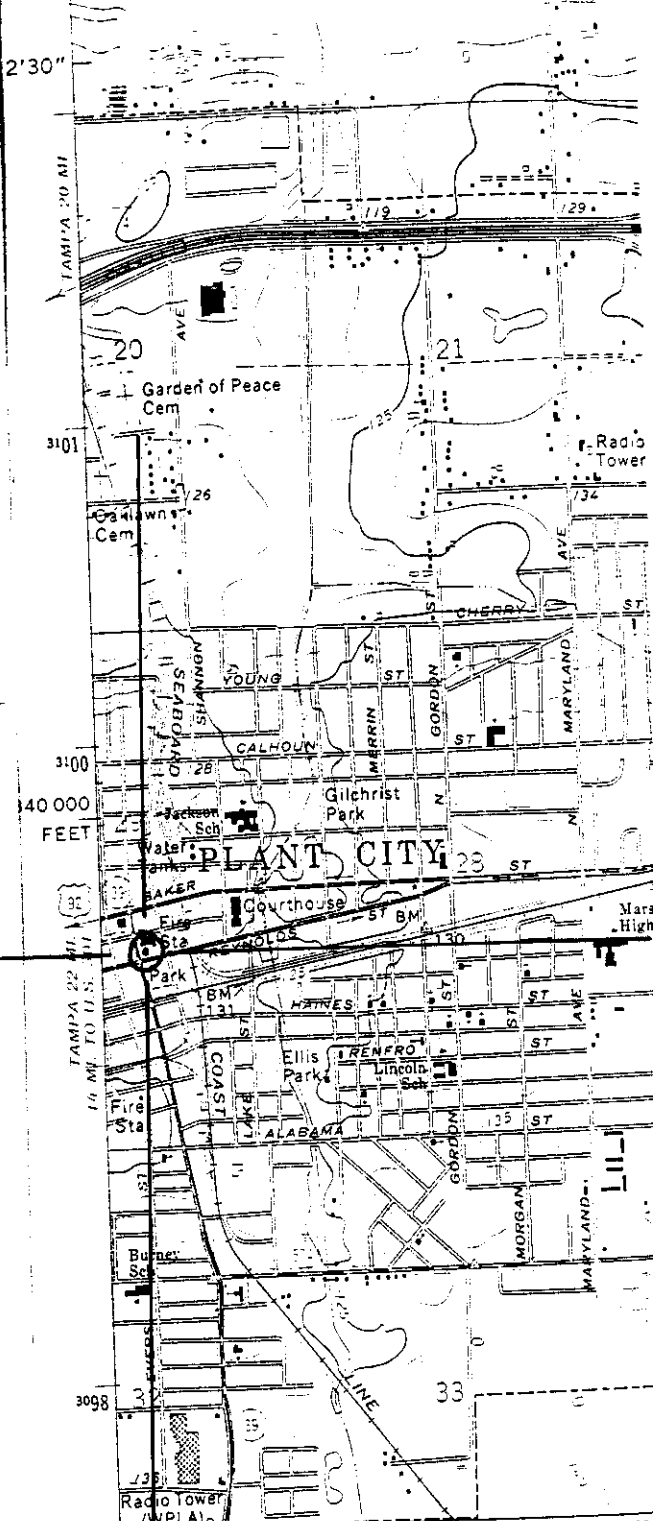
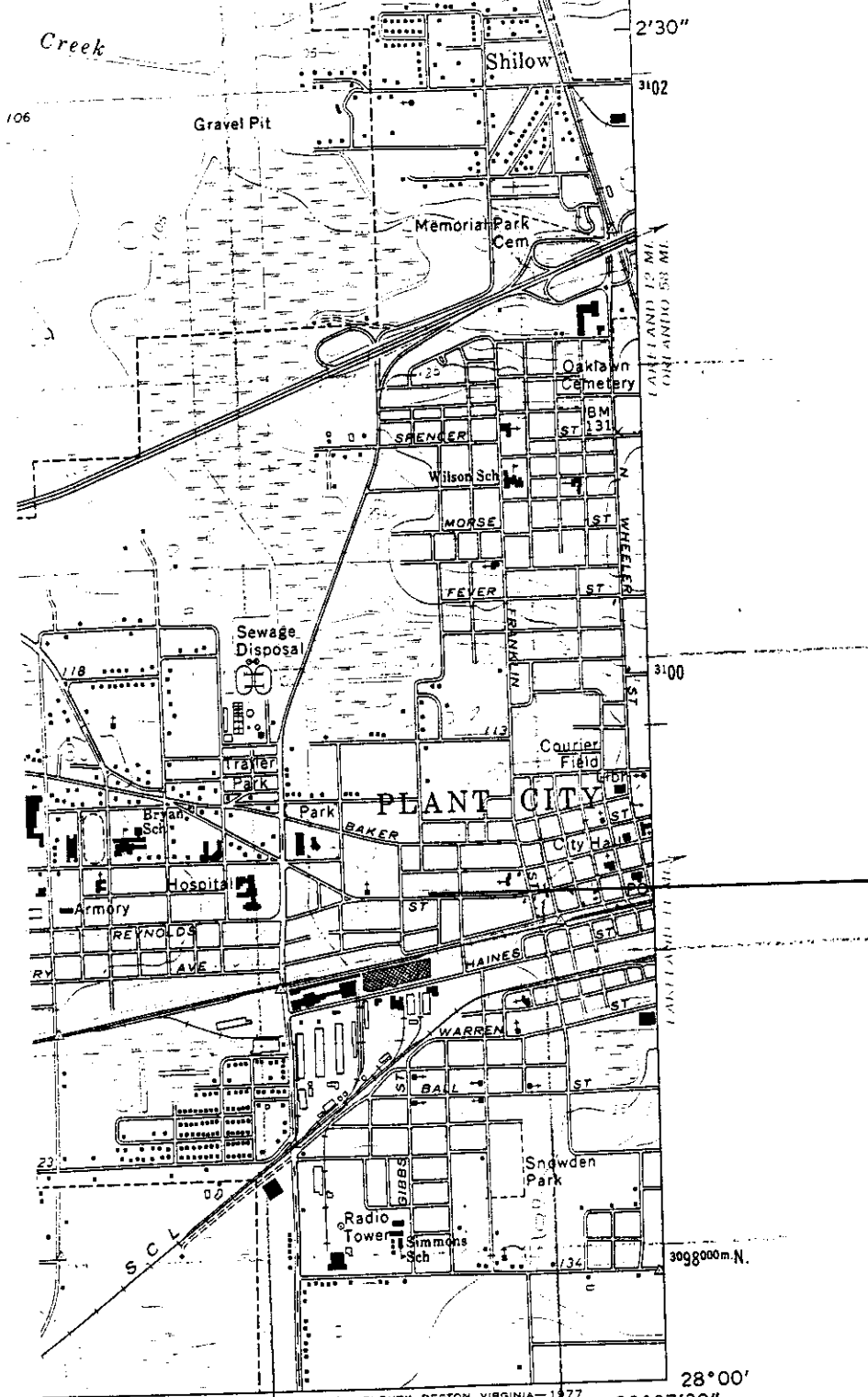
RECORDER INFORMATION: NAME F David M K L Knox
DATE: MO 5 YR 1990 AFFILIATION Histc Tampa/HiCo PB

PHOTOGRAPHS (Attach a labeled print bigger than contact size)
LOCATION OF NEGATIVES HI TAMPA/HI CO PB
NEGATIVE NUMBERS 90PC RDN-1 F13,14

P H O T O G R A P H

Attach a B/W photographic print here if available. Please label the print itself with at least: the FMSF site number (survey number or site name if not available), direction and date of photograph. Prints larger than contact size are preferable.





ROAD CLASSIFICATION

Primary highway, hard surface	Light-duty road, hard or improved surface
Secondary highway, hard surface	Unimproved road

Interstate Route U. S. Route State Route

204 N. COLLINS
PLANT CITY WEST, FLA.
 N2800—W8207.5/7.5

1975
 AMS 4540 II SW—SERIES V847

Mapped, edited, and published by the Geological Survey, U.S. Department of the Interior, U.S. Geological Survey, Reston, Virginia, 1977. Control by USGS, NOS/NOAA, and Florida Department of Natural Resources. Topography by photogrammetric methods from aerial photographs taken November, December 1971. Field checked 1972. Supersedes Army Map Service Plant City map dated 1950. Projection and 10,000-foot grid ticks: Florida coordinate system, west zone (transverse Mercator). 1000-metre Universal Transverse Mercator grid ticks, zone 17, shown in blue. 1927 North American datum. Fine red dashed lines indicate selected fence and field boundaries generally visible on aerial photographs. This information is preliminary. Red tint indicates area in which only landmark buildings are shown. Photographic image prepared from aerial photograph taken December 2, 1972.

THE TRANSMISSIONS

PH. 722-0513


FLUID CHANGE
JOB

FREE TOWING

TRANSMISSIONS

FREE ROAD TEST

20





SALE TRANSMISSIONS

THE 1972-1973

THE 1973-1974

THE 1973-1974