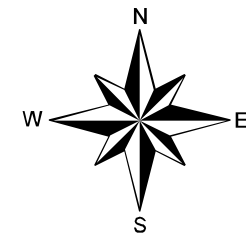


# Hernando County Wind Speed Line

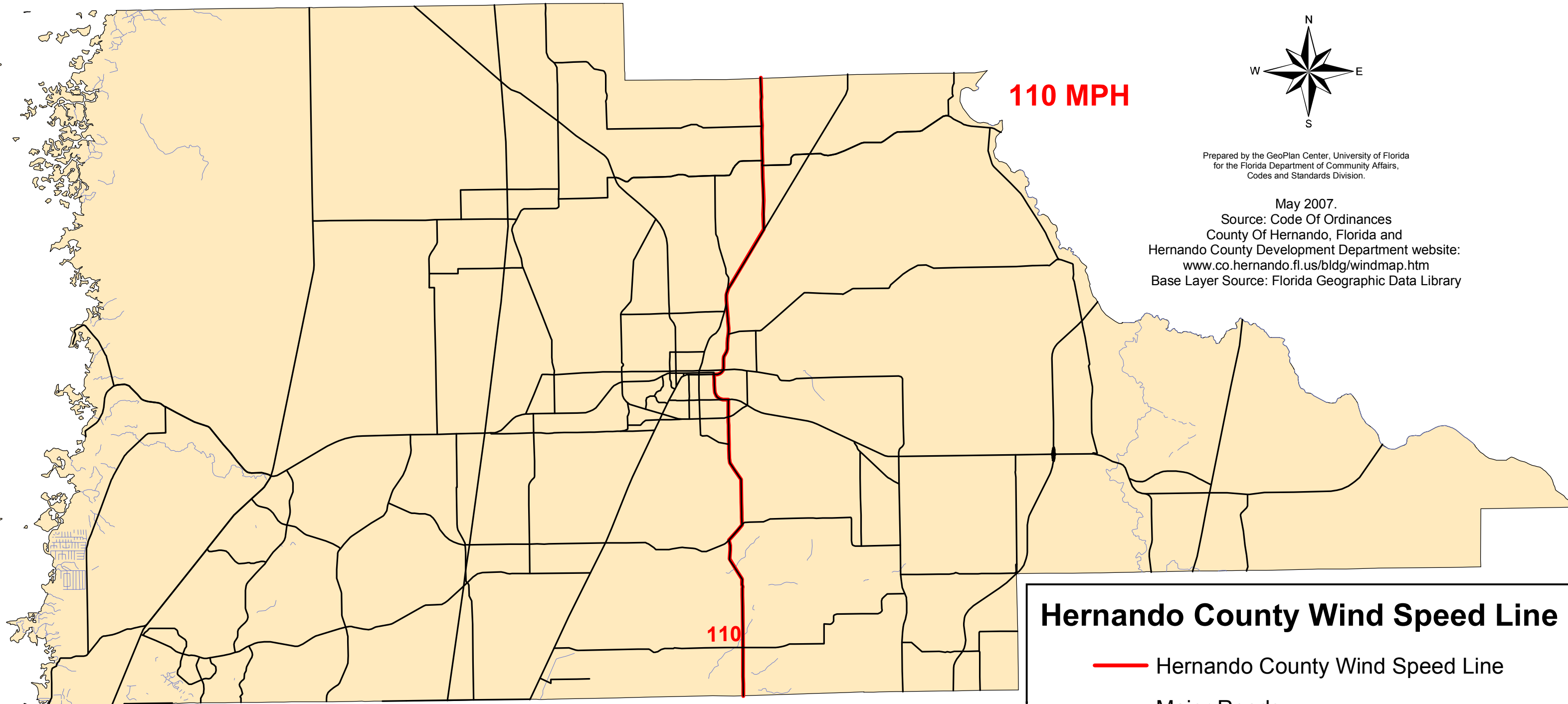
**120 MPH**

**110 MPH**







Prepared by the GeoPlan Center, University of Florida  
for the Florida Department of Community Affairs,  
Codes and Standards Division.

May 2007.  
Source: Code Of Ordinances  
County Of Hernando, Florida and  
Hernando County Development Department website:  
[www.co.hernando.fl.us/bldg/windmap.htm](http://www.co.hernando.fl.us/bldg/windmap.htm)  
Base Layer Source: Florida Geographic Data Library



## Hernando County Wind Speed Line

-  Hernando County Wind Speed Line
-  Major Roads
-  Streams
-  County Boundary

### Hernando County Wind Speed Line Description

*Basic Wind Speed Line.* The basic wind speed line for Hernando County shall be as described below. Areas west of the wind speed and displayed by the “Hernando County contour line” shall be designated as a 120 mph wind zone, and areas east of the wind speed contour line shall be designated as a 110 mph wind zone.

*Hernando County Wind Speed Contour Line:* Starting at the Pasco-Hernando county line going north on Culbreath Rd (C.R. 581) to Powell Rd. (C.R. 572) east to Emerson Rd. (C.R. 581) north to Jefferson St. (S.R. 50A) west to Broad St. (S.R.41) north to Snow Memorial Hwy (C.R.481) and north to and ending at the Citrus-Hernando county line.

