

Miami Beach Architectural District

(added 1979 - **Dade County** - #79000667)

Also known as **Old Miami Beach Historic District**

Roughly bounded by Atlantic Ocean, Miami Beach Blvd., Alton Rd. and Collins Canal , Miami Beach (5750 acres, 961 buildings)

Historic Significance: Event, Architecture/Engineering

Architect, builder, or engineer: Multiple

Architectural Style: Late 19th And 20th Century Revivals, Moderne

Area of Significance: Architecture, Community Planning And Development, Entertainment/Recreation

Period of Significance: 1925-1949, 1900-1924

Owner: **Mixed**

Historic Function: Commerce/Trade, Domestic, Health Care

Historic Sub-function: Hotel, Resort, Single Dwelling, Specialty Store

Current Function: Commerce/Trade, Domestic, Health Care

Current Sub-function: Hotel, Resort, Single Dwelling, Specialty Store



FLORIDA - Dade County - Historic Districts



Bay Shore Historic District

(added 1992 - **Dade County** - #92001323)

Also known as **Morningside Historic District;8DA5201**

Roughly bounded by NE. 55th St., Biscayne Blvd., NE. 60th St. and Biscayne Bay , Miami

(900 acres, 223 buildings)

Historic Significance: Event, Architecture/Engineering

Architect, builder, or engineer: Manley, Marion, Kiehnel & Elliott

Architectural Style: Other, Late 19th And 20th Century

Revivals, Modern Movement

Area of Significance: Community Planning And Development, Architecture

Period of Significance: 1925-1949, 1900-1924

Owner: **Private**

Historic Function: Domestic

Historic Sub-function: Single Dwelling

Current Function: Domestic

Current Sub-function: Single Dwelling



Metallic Arts Inc

Cast Historical Plaques
Bronze, Aluminum or Brass



Boca Chita Key Historic District

(added 1997 - **Dade County** - #97000795)

NW section of Boca Chita Key, roughly bounded by Biscayne Bay and a stone wall , Biscayne National Park

(110 acres, 3 buildings, 8 structures, 1 object)

Historic Significance: Event, Architecture/Engineering

Architect, builder, or engineer: August Geiger Firm

Architectural Style: Moderne, Modern Movement

Area of Significance: Social History, Architecture, Entertainment/Recreation

Period of Significance: 1925-1949


Owner: **Federal**

Historic Function: Domestic, Transportation

Historic Sub-function: Pedestrian Related, Secondary Structure

Current Function: Landscape

Current Sub-function: Park



[visit the1900s.com](http://visitthe1900s.com)

Buy and Sell History Online



Deering, Charles, Estate

(added 1986 - **Dade County** - #86000325)

S.W. One Hundred Sixty-seventh St. and Old Cutler Rd. , Cutler
(3684 acres, 6 buildings, 3 structures)

Historic Significance: Event, Information Potential,
 Architecture/Engineering
 Architect, builder, or engineer: Paist, Phineus E.
 Architectural Style: No Style Listed, Other, Late 19th And 20th
 Century Revivals
 Area of Significance: Exploration/Settlement, Landscape
 Architecture, Prehistoric, Architecture
 Cultural Affiliation: Tequesta
 Period of Significance: 1900-1924, 1875-1899, 1499-1000 AD,
 1000-500 AD
 Owner: **State**
 Historic Function: Domestic, Funerary, Transportation
 Historic Sub-function: Cemetery, Hotel, Road-Related, Secondary
 Structure, Single Dwelling, Village Site,
 Water-Related
 Current Function: Landscape
 Current Sub-function: Conservation Area, Park



Downtown Miami Commercial Historic District

(added 1988 - **Dade County** - #88003057)

Roughly bounded by N.E. 1st St., N.E. 1st Ave., S.E. 1st Ave.,
 S.W. 1st St., and N. Miami Ave. , Miami
 (0 acres, 20 buildings)

Historic Significance: Architecture/Engineering, Event
 Architect, builder, or engineer: Et al., Kiehnel & Elliott
 Architectural Style: Other, Late 19th And 20th Century
 Revivals, Moderne
 Area of Significance: Commerce, Architecture
 Period of Significance: 1925-1949, 1900-1924
 Owner: **Private**
 Historic Function: Commerce/Trade, Domestic
 Historic Sub-function: Business, Department Store, Hotel,
 Professional, Specialty Store
 Current Function: Commerce/Trade, Domestic
 Current Sub-function: Business, Department Store, Hotel,
 Professional, Specialty Store



Downtown Miami Historic District

(added 2005 - **Dade County** - #05001356)

Also known as **FMSF #DA5365**

Roughly bounded by Miami Ct, 3rd St., 3rd Ave., and 2nd St. ,
 Miami
 (380 acres, 60 buildings)

Historic Significance: Architecture/Engineering, Event
 Architectural Style: Classical Revival, Moderne
 Area of Significance: Commerce, Community Planning And
 Development, Architecture
 Period of Significance: 1950-1974, 1925-1949, 1900-1924
 Owner: **State , Private , Local**
 Historic Function: Commerce/Trade, Domestic, Recreation
 And Culture, Religion

Historic Sub-function: Business, Department Store, Hotel,
Multiple Dwelling, Religious Structure,
Specialty Store, Theater

Current Function: Commerce/Trade, Domestic, Recreation
And Culture, Religion

Current Sub-function: Business, Department Store, Hotel,
Multiple Dwelling, Religious Structure,
Specialty Store, Theater



Hialeah Park Race Track

(added 1988 - **Dade County** - #88003477)

Also known as **Miami Jockey Club;Hialeah Race Track;Hialeah Park**

E. Fourth Ave. , Miami

(2340 acres, 1 structure)

Historic Significance: Architecture/Engineering, Event

Architect, builder, or engineer: Curtis,George A.

Architectural Style: No Style Listed

Area of Significance: Commerce, Entertainment/Recreation,
Landscape Architecture, Community
Planning And Development

Period of Significance: 1925-1949, 1900-1924

Owner: **Local**

Historic Function: Recreation And Culture

Historic Sub-function: Outdoor Recreation

Current Function: Recreation And Culture

Current Sub-function: Outdoor Recreation



Homestead Historic Downtown District

(added 2007 - **Dade County** - #07001199)

Bounded by NW 4th St., S Railroad Ave., SE 1st Rd. & N Krome Dr. , Homestead

(120 acres, 63 buildings)

Historic Significance: Architecture/Engineering, Event

Architectural Style: Art Deco, Early Commercial

Area of Significance: Architecture, Community Planning And
Development, Commerce

Period of Significance: 1950-1974, 1925-1949, 1900-1924

Owner: **Private , Local**

Historic Function: Commerce/Trade, Domestic, Government,
Religion

Historic Sub-function: City Hall, Financial Institution, Fire Station,
Hotel, Professional, Religious Structure,
Specialty Store

Current Function: Commerce/Trade, Domestic, Government,
Recreation And Culture

Current Sub-function: Correctional Facility, Hotel, Museum,
Organizational, Professional, Specialty
Store



Lummus Park Historic District

(added 2006 - **Dade County** - #06000952)

Also known as **Lummus Park Residential Neighborhood**

Roughly bounded by NW Second St., NW Third Ct., NW Fourth

St., and NW North River Dr. , Miami
(100 acres, 18 buildings)

Historic Significance: Architecture/Engineering, Event
Architectural Style: Late 19th And 20th Century Revivals, Art Deco
Area of Significance: Community Planning And Development, Architecture
Period of Significance: 1925-1949, 1900-1924
Owner: **Local , Private**
Historic Function: Domestic, Landscape, Religion, Social
Historic Sub-function: Meeting Hall, Multiple Dwelling, Park, Religious Structure, Single Dwelling
Current Function: Domestic, Landscape, Religion, Social
Current Sub-function: Meeting Hall, Multiple Dwelling, Park, Religious Structure, Single Dwelling



Lummus Park Historic District

(added 1988 - **Dade County** - #88003058)

Roughly bounded by N.W. 4th Terr., N.W. 4th Ave., N.W. 3rd St., N.W. 3rd Ave., N.W. 2nd St., and N.W. North River Dr. , Miami
(160 acres, 25 buildings)

Historic Significance: Architecture/Engineering, Event
Architect, builder, or engineer: Sculthorpe, John, Kiehnel & Elliott
Architectural Style: Bungalow/Craftsman, Other, Late 19th And 20th Century Revivals
Area of Significance: Exploration/Settlement, Architecture, Community Planning And Development
Period of Significance: 1925-1949, 1900-1924
Owner: **Private , Local**
Historic Function: Domestic, Landscape, Religion, Social
Historic Sub-function: Meeting Hall, Multiple Dwelling, Park, Religious Structure, Single Dwelling
Current Function: Domestic, Landscape, Religion, Social
Current Sub-function: Meeting Hall, Multiple Dwelling, Park, Religious Structure, Single Dwelling



MacFarlane Homestead Historic District

(added 1994 - **Dade County** - #94000533)

Roughly bounded by Jefferson St., Frow Ave., Brooker St. and Grand Ave. , Coral Gables
(40 acres, 32 buildings)

Historic Significance: Event, Architecture/Engineering
Area of Significance: Architecture, Community Planning And Development, Black
Period of Significance: 1925-1949
Owner: **Private**
Historic Function: Commerce/Trade, Domestic
Historic Sub-function: Single Dwelling, Specialty Store
Current Function: Commerce/Trade, Domestic
Current Sub-function: Single Dwelling, Specialty Store



Miami Beach Architectural District

(added 1979 - **Dade County** - #79000667)

Also known as **Old Miami Beach Historic District**

Roughly bounded by Atlantic Ocean, Miami Beach Blvd., Alton Rd. and Collins Canal , Miami Beach
(5750 acres, 961 buildings)

Historic Significance: Event, Architecture/Engineering
Architect, builder, or engineer: Multiple
Architectural Style: Late 19th And 20th Century Revivals, Moderne
Area of Significance: Architecture, Community Planning And Development, Entertainment/Recreation
Period of Significance: 1925-1949, 1900-1924
Owner: **Mixed**
Historic Function: Commerce/Trade, Domestic, Health Care
Historic Sub-function: Hotel, Resort, Single Dwelling, Specialty Store
Current Function: Commerce/Trade, Domestic, Health Care
Current Sub-function: Hotel, Resort, Single Dwelling, Specialty Store



Monroe Lake Archeological District

(added 1996 - **Dade County** - #96001184)
Address Restricted , Homestead
(765 acres)

Historic Significance: Information Potential
Area of Significance: Prehistoric
Cultural Affiliation: Glades IIa-IIb, IIIa
Period of Significance: 1499-1000 AD, 1000-500 AD
Owner: **Federal**
Historic Function: Agriculture/Subsistence, Domestic
Historic Sub-function: Processing
Current Function: Landscape, Recreation And Culture
Current Sub-function: Park



Nike Missile Site HM-69

(added 2004 - **Dade County** - #04000758)
Also known as **Hole in the Donut; Everglades Nike Site; Missile Base**
Long Pine Key Rd. , Homestead
(6600 acres, 10 buildings, 12 structures)

Historic Significance: Event, Architecture/Engineering
Architect, builder, or engineer: Dept. of the Army, U.S. Army Corps of Engineers
Architectural Style: No Style Listed
Area of Significance: Military, Engineering
Period of Significance: 1950-1974
Owner: **Federal**
Historic Function: Defense
Historic Sub-function: Air Facility, Military Facility
Current Function: Education, Other
Current Sub-function: Research Facility



Normandy Isles Historic District

(added 2008 - **Dade County** - #08001041)

Also known as **Florida Master Site File no. DA8129**

Roughly by Normandy Shores Golf Course, Indian Creek,
Biscayne Bay, Rue Versailles, 71st., Rue Notre Dame , Miami
Beach

(840 acres, 201 buildings, 1 object)

Historic Significance: Architecture/Engineering, Event

Architect, builder, or engineer: Block,Boilard,DeBitra,Dixon,Fein et,
Feldman, Grossman, Hampton, et al.

Architectural Style: Late 19th And 20th Century Revivals,
Modern Movement

Area of Significance: Architecture, Community Planning And
Development

Period of Significance: 1950-1974, 1925-1949

Owner: **Private , Local**

Historic Function: Commerce/Trade, Domestic, Education

Historic Sub-function: Business, Multiple Dwelling, School,
Specialty Store

Current Function: Commerce/Trade, Domestic, Education

Current Sub-function: Business, Multiple Dwelling, School,
Specialty Store

North Shore Historic District

(added 2009 - **Dade County** - #09000926)

Roughly by 87th St., Collins Ave., 73rd., and Hawthorne Ave. ,
Miami Beach

(1750 acres, 473 buildings)

Historic Significance: Event, Architecture/Engineering

Architect, builder, or engineer: Anis, Albert

Architectural Style: Art Deco, Other

Area of Significance: Community Planning And Development,
Architecture

Period of Significance: 1950-1974, 1925-1949, 1900-1924

Owner: **Local , Private**

Historic Function: Commerce/Trade, Domestic, Education,
Recreation And Culture, Religion

Historic Sub-function: Multiple Dwelling, Religious Structure,
Restaurant, School, Single Dwelling,
Specialty Store, Theater

Current Function: Commerce/Trade, Domestic, Education,
Recreation And Culture, Religion

Current Sub-function: Multiple Dwelling, Religious Structure,
Restaurant, School, Single Dwelling,
Specialty Store, Theater

Offshore Reefs Archeological District

(added 1984 - **Dade County** - #84000838)

Also known as **Triumph;Long;Ajax;Pacific**

Address Restricted , Homestead

(226400 acres)

Historic Significance: Information Potential

Area of Significance: Historic - Non-Aboriginal

Cultural Affiliation: American Shipping

Period of Significance: 1900-1750 AD, 1749-1500 AD

Owner: **Federal**

Historic Function: Landscape

Historic Sub-function: Street Furniture/Object

Current Function: Landscape

Current Sub-function: Park, Street Furniture/Object



Rock Gate

(added 1984 - **Dade County** - #84000840)

Also known as **Coral Castle**

28655 S. Federal Hwy. , Homestead

(30 acres, 2 buildings, 16 structures, 2 objects)

Historic Significance: Architecture/Engineering

Area of Significance: Engineering, Art

Period of Significance: 1925-1949, 1900-1924

Owner: **Private**

Historic Function: Recreation And Culture

Historic Sub-function: Work Of Art (Sculpture, Carving, Rock Art)

Current Function: Recreation And Culture

Current Sub-function: Work Of Art (Sculpture, Carving, Rock Art)



Shark River Slough Archeological District

(added 1996 - **Dade County** - #96001181)

Address Restricted , Homestead

(1068707 acres)

Historic Significance: Information Potential

Area of Significance: Prehistoric, Historic - Non-Aboriginal,
Historic - Aboriginal

Cultural Affiliation: Glades I-IIIC, Seminole- Modern Period,
Spanish 16th Century

Period of Significance: 499-0 AD, 1925-1949, 1900-1924, 1900-
1750 AD, 1875-1899, 1749-1500 AD,
1499-1000 AD, 1000-500 AD

Owner: **Federal**

Historic Function: Agriculture/Subsistence, Domestic,
Transportation

Historic Sub-function: Camp, Processing, Water-Related

Current Function: Landscape, Recreation And Culture

Current Sub-function: Outdoor Recreation, Park



South River Drive Historic District

(added 1987 - **Dade County** - #87000671)

428, 438 SW First St., 437 SW Second St., 104, 109, 118 SW

South River Dr. , Miami

(25 acres, 9 buildings)

Historic Significance: Event, Architecture/Engineering

Architect, builder, or engineer: Unknown

Architectural Style: No Style Listed

Area of Significance: Architecture, Commerce

Period of Significance: 1900-1924

Owner: **Private**

Historic Function: Domestic

Historic Sub-function: Hotel

Current Function: Vacant/Not In Use



Stiltsville

(added 1999 - **Dade County** - #99001226)

1.5 mi. SW of southern tip of Key Biscayne , Key Biscayne
(8600 acres, 7 buildings)

Historic Significance: Event

Area of Significance: Community Planning And Development,
Entertainment/Recreation

Period of Significance: 1975-2000, 1950-1974, 1925-1949

Owner: **Private , Federal**

Historic Function: Domestic, Social

Historic Sub-function: Camp, Clubhouse

Current Function: Domestic, Social

Current Sub-function: Camp, Clubhouse



Stiltsville Historic District

(added 1999 - **Dade County** - #99000333)

Also known as **DA6517**

1.5 mi. SW of the southern tip of Key Biscayne , Key Biscayne
(8600 acres, 7 buildings)

Historic Significance: Event, Architecture/Engineering

Architect, builder, or engineer: multiple

Area of Significance: Engineering, Architecture,
Entertainment/Recreation

Period of Significance: 1925-1949

Owner: **Private , Federal**

Historic Function: Domestic, Social

Historic Sub-function: Hotel, Meeting Hall

Current Function: Domestic, Social

Current Sub-function: Hotel, Meeting Hall



Vizcaya

(added 1970 - **Dade County** - #70000181)

Also known as **James Deering Estate; See Also: Vizcaya
(Boundary Increase)**

3251 S. Miami Ave. , Miami

(430 acres, 14 buildings, 24 structures, 277 objects)

Historic Significance: Event, Architecture/Engineering, Person

Architect, builder, or engineer: Multiple

Architectural Style: Renaissance, Mission/Spanish Revival

Historic Person: Deering, James

Significant Year: 1914, 1916

Area of Significance: Art, Architecture, Landscape Architecture,
Conservation

Period of Significance: 1900-1924

Owner: **Local**

Historic Function: Domestic, Landscape

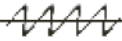
Historic Sub-function: Garden, Secondary Structure, Single
Dwelling, Street Furniture/Object

Current Function: Landscape, Recreation And Culture

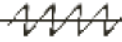
Current Sub-function: Garden, Museum, Street Furniture/Object

 [Return to Top](#)

Select a Different FLORIDA County ([map](#)) [Alachua](#) [Baker](#) [Bradford](#) [Brevard](#) [Broward](#) [Charlotte](#) [Citrus](#) [Clay](#) [Collier](#) [Columbia](#) [Dade](#) [De Soto](#) [Duval](#) [Escambia](#) [Flagler](#) [Franklin](#) [Gadsden](#) [Glades](#) [Hamilton](#) [Hardee](#) [Hendry](#) [Hernando](#) [Highlands](#) [Hillsborough](#) [Indian River](#) [Jackson](#) [Jefferson](#) [Lake](#) [Lee](#) [Leon](#) [Levy](#) [Liberty](#) [Manatee](#) [Marion](#) [Martin](#) [Monroe](#) [Nassau](#) [Okaloosa](#) [Orange](#) [Osceola](#) [Palm Beach](#) [Pasco](#) [Pinellas](#) [Polk](#) [Putnam](#) [Santa Rosa](#) [Sarasota](#) [Seminole](#) [St. Johns](#) [St. Lucie](#) [Volusia](#) [Wakulla](#) [Walton](#) [Washington](#)



Select a Different State ([map](#)) [Alabama](#) [Alaska](#) [Arizona](#) [Arkansas](#) [California](#) [Colorado](#) [Connecticut](#) [Delaware](#) [District Of Columbia](#) [Florida](#) [Georgia](#) [Hawaii](#) [Idaho](#) [Illinois](#) [Indiana](#) [Iowa](#) [Kansas](#) [Kentucky](#) [Louisiana](#) [Maine](#) [Maryland](#) [Massachusetts](#) [Michigan](#) [Minnesota](#) [Mississippi](#) [Missouri](#) [Montana](#) [Nebraska](#) [Nevada](#) [New Hampshire](#) [New Jersey](#) [New Mexico](#) [New York](#) [North Carolina](#) [North Dakota](#) [Ohio](#) [Oklahoma](#) [Oregon](#) [Pennsylvania](#) [Rhode Island](#) [South Carolina](#) [South Dakota](#) [Tennessee](#) [Texas](#) [Utah](#) [Vermont](#) [Virginia](#) [Washington](#) [West Virginia](#) [Wisconsin](#) [Wyoming](#)



[Return to Home Page](#)

American Dreams Inc., the developers of this web site; nationalregisterofhistoricalplaces.com, is not affiliated in any way with the U.S. Dept. of Interior, the National Park Service, or the National Register of Historic Places

[Frequently Ask Questions](#) | [Register Forms](#)
[Property Updates](#) | [Add Link](#) |
[Enhanced Listings](#) | [Contact Us](#)