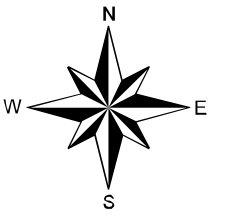






Jackson County Wind Speed Line

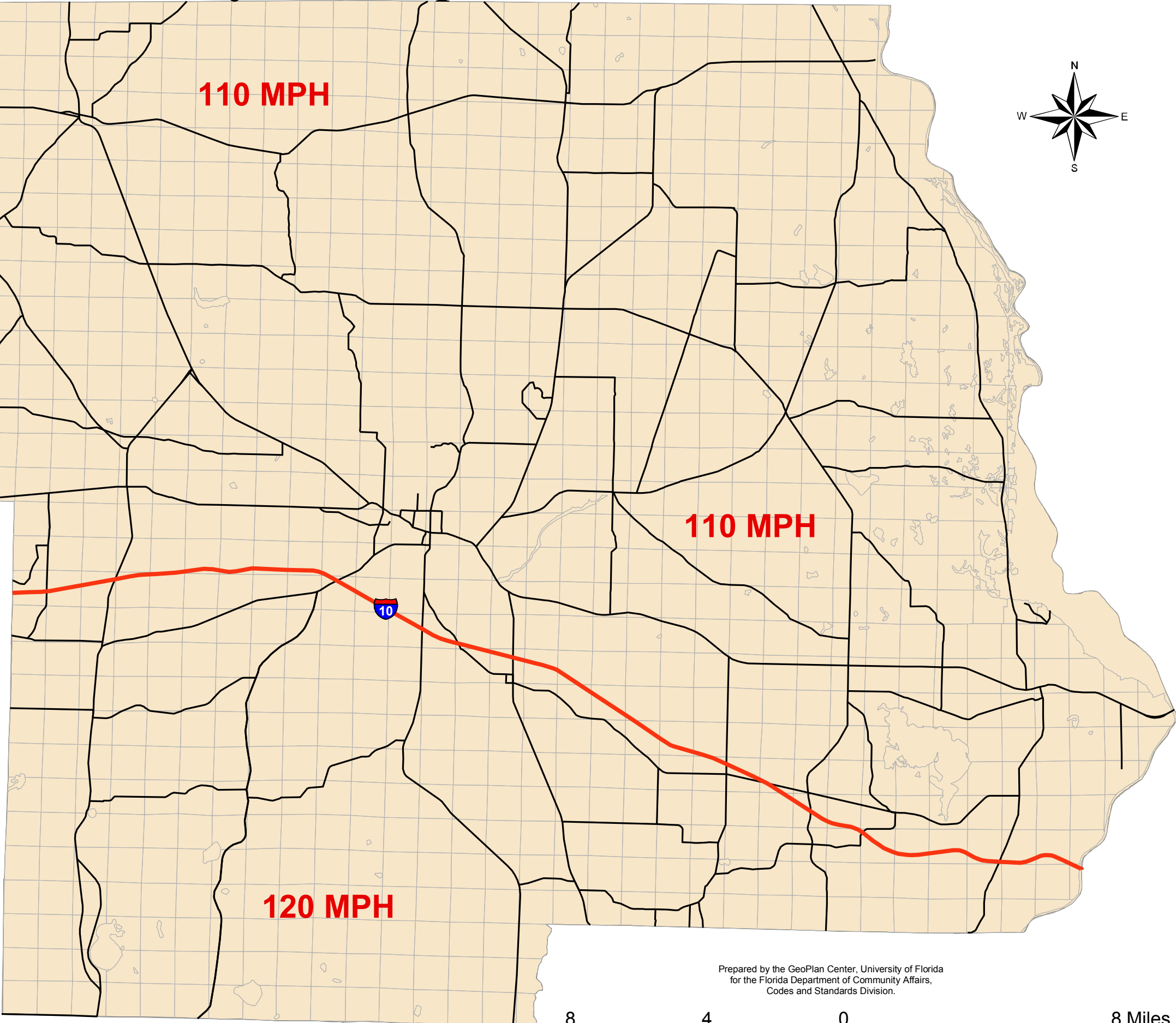
May 2007.
Source: Code Of Ordinances
County Of Jackson County, Florida;
Jackson County Building Department
Base Layer Source: Florida Geographic Data Library



Jackson County Wind Speed Line

-  Jackson County Wind Speed Line
-  Major Roads
-  Public Land Survey System
-  County Boundary

Jackson County Wind Speed Line Description
Sec. 18-36. Wind speed line adopted and created.
A wind speed line is hereby adopted and created in Jackson County, Florida, which line shall be the centerline of the Interstate Highway 10 corridor as it runs through Jackson County, Florida. For the purpose of regulating building construction standards, as required by the Florida Building Code, the 110 mile per hour wind speed limit for Jackson County is hereby established to the north of said centerline, and the 120 mile per hour wind speed limit for Jackson County is established to the south of said centerline.
(Ord. No. 2002-05, § 1, 4-23-2002; Ord. No. 06-21, § 1, 10-24-2006).



Prepared by the GeoPlan Center, University of Florida
for the Florida Department of Community Affairs,
Codes and Standards Division.