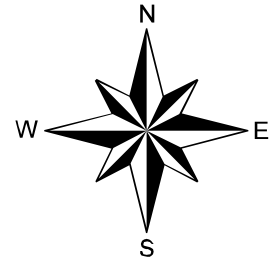


Alachua County Wind Speed Line



Prepared by the GeoPlan Center, University of Florida
for the Florida Department of Community Affairs,
Codes and Standards Division.

May 2007.

Source: Code of Ordinances, Alachua County;
Alachua County Department of Growth Management
Base Layer Source: Florida Geographic Data Library

110 MPH




100 MPH

100

Alachua County Wind Speed Line Description

All buildings and structures east of Interstate - Seventy Five (I-75) shall be designated for a minimum wind load of 100 mph and all buildings and structures west of Interstate - Seventy Five (I-75) shall be designed for a minimum of 110 mph. Alachua County is deemed to be located landward of the 120 mph wind contour line therefore, buildings within Alachua County are not required to have openings protected from wind borne debris except for critical facilities which voluntarily provide protection of openings from wind borne debris.

Alachua County Wind Speed Line

-  Alachua County Wind Speed Line
-  Major Roads
-  County Boundary

